

Wallace

School of Transport

8 Steele Road, Park Royal, London NW10 7AR
 Tel: 020 8453 3440 Fax: 020 8453 3441
 www.wallaceschool.co.uk



KEY: ● Wallace LGV C & C+E training locations
 ■ Wallace LGV C & C+E and PCV Automatic Bus training locations
 ▲ Wallace Wembley training location for B+E and all PCV & LGV licences



Public Transport

Nearest Station: Harlesden Station

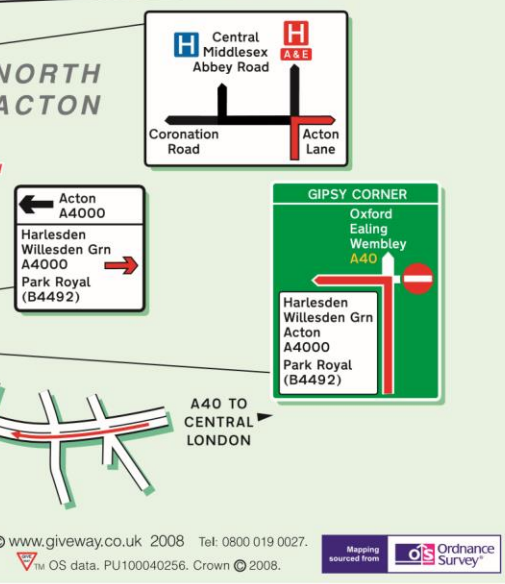
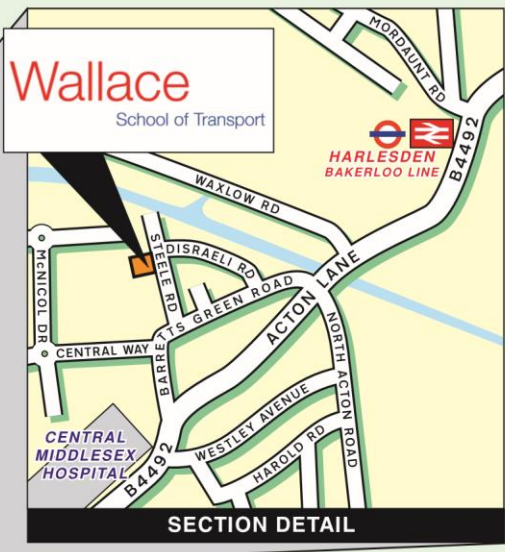
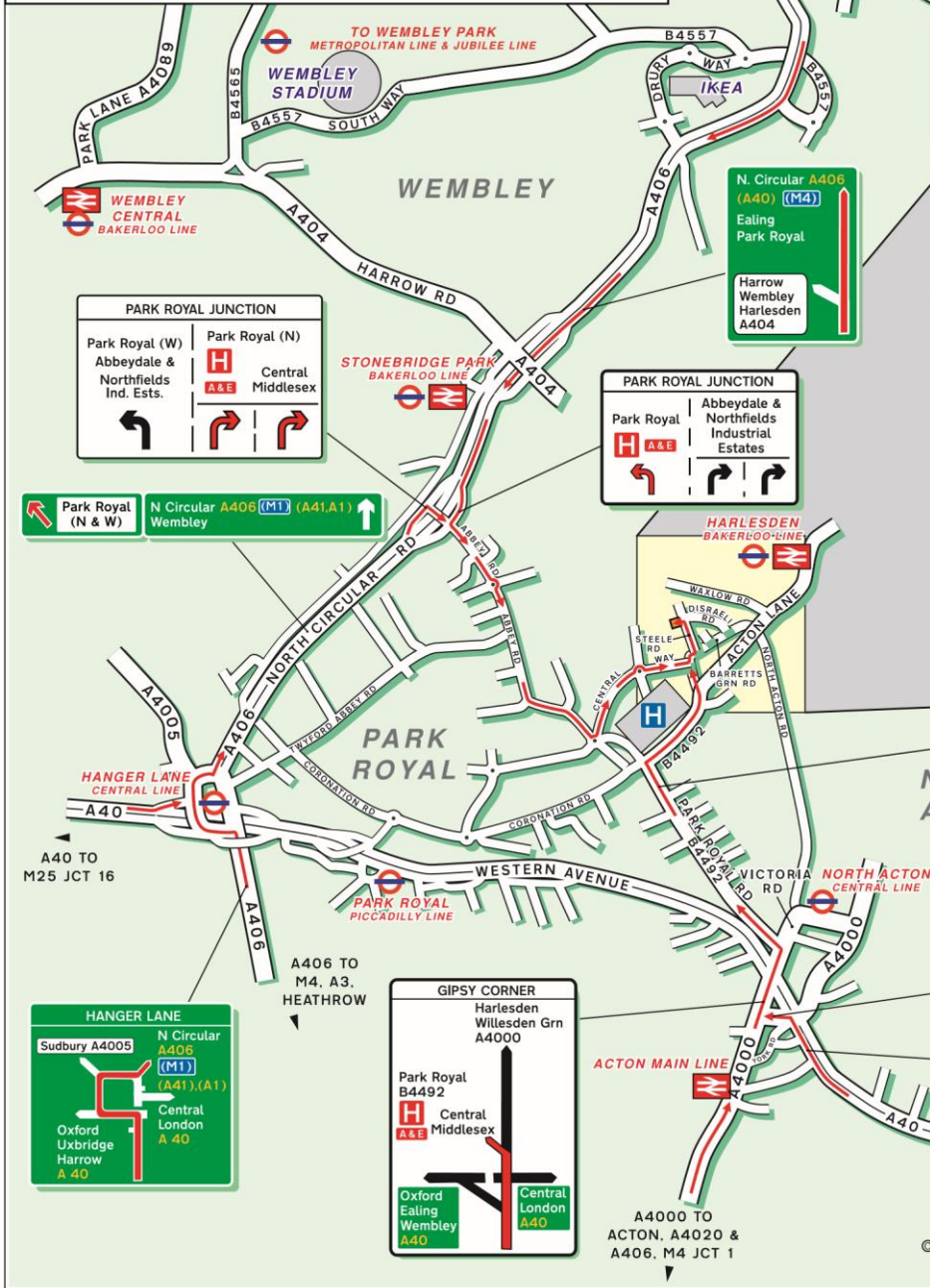
By Underground Bakerloo Line By Overground Watford Line

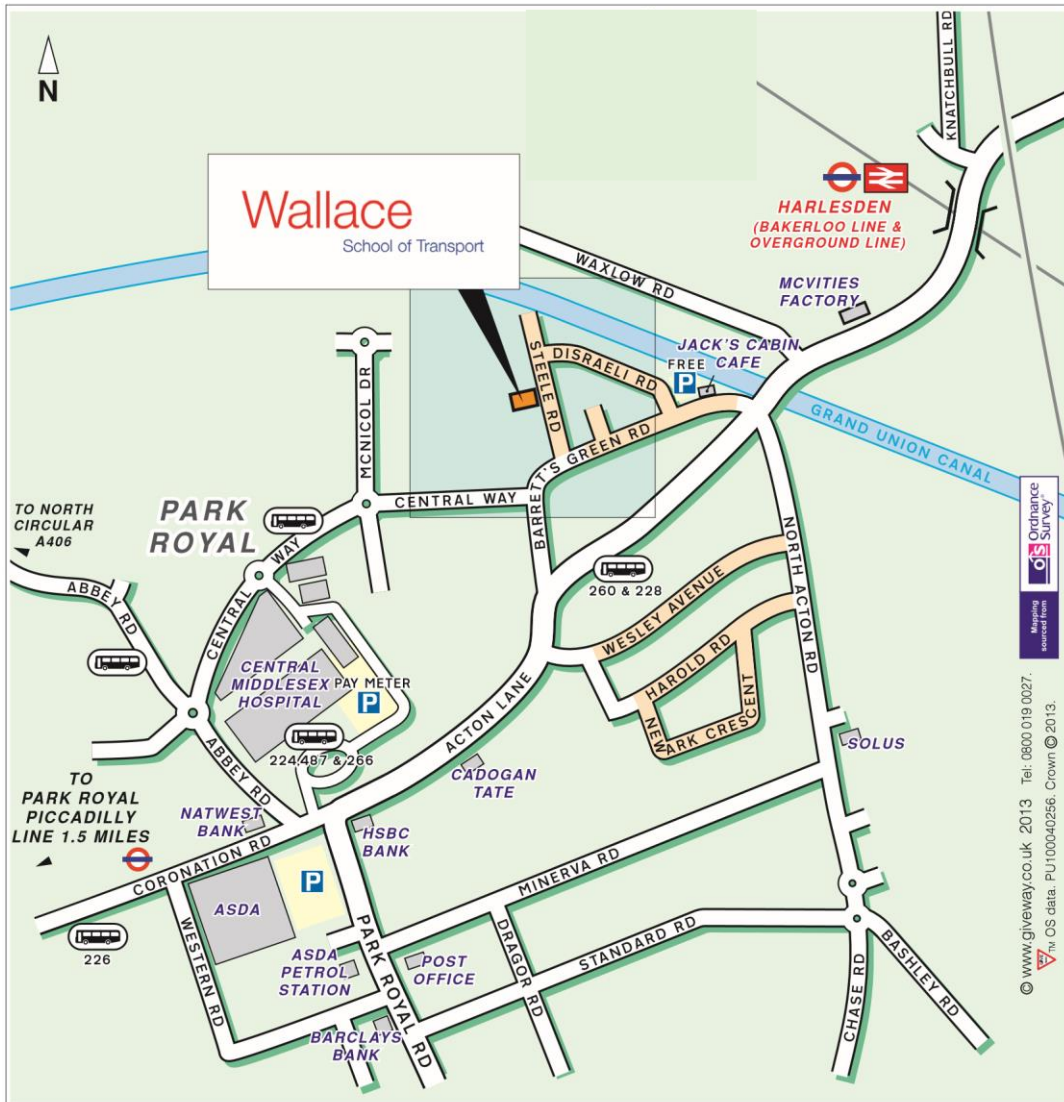
Turn right out of the station. We are approximately 15 minutes walk away.

By Bus

All the following buses come to Central Middlesex Hospital (or near the hospital).

187 224 226 228 260 440 487 PR2





Directions from Tube & Train Stations

Harlesden Station - Bakerloo & Overground is our nearest station. Turn right out the station. Walk down to traffic lights and turn right into Barretts Green Road. Steele Road is the 3rd road on the right. Approx 10 minutes to us.

Park Royal Station - Piccadilly Line. Exit the station and turn immediately right down the stairs and walk through the underpass. You will see a bus stop on your right. Take bus 226 (heading to Golders Green) and alight at Acton Lane bus stop. Steele Road is a short walk. Approx 30 minutes to us. See Map in station for further guidance.